

The Lake Lothing (Lowestoft)

Third Crossing Order 201[*]



Lake Lothing
**THIRD
CROSSING**

Document SCC/LLTC/EX/164: Environmental Statement Volume 2 Figures 17

Planning Act 2008

**The Infrastructure Planning (Applications: Prescribed Forms and Procedure)
Regulations 2009**

The Infrastructure Planning (Examination Procedure) Rule 2010

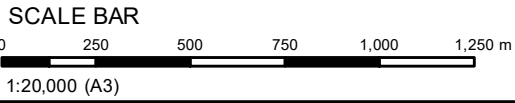
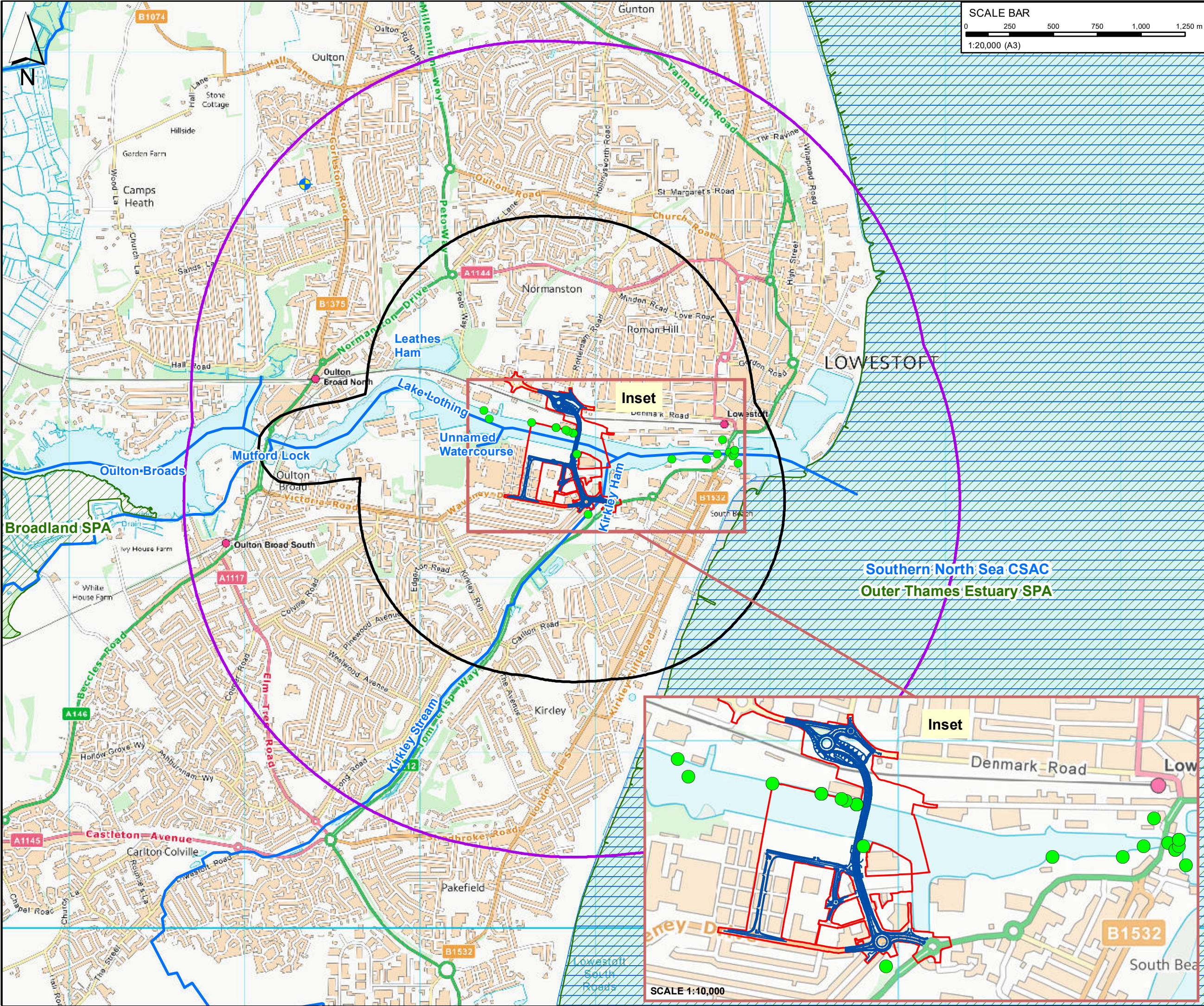
PINS Reference Number: TR010023

Author: Suffolk County Council

Document Reference: SCC/LLTC/EX/164

Date: May 2019


This page is intentionally left blank



- KEY**
- Order Limits
 - The Scheme (illustrative)
 - Licensed Discharge Consent Location
 - Ground Water Abstraction Licence
 - Study Area
 - WFD Protected Areas Search Area (2km)
 - Special Protection Areas
 - Candidate Special Area of Conservation


Mapping reproduced by permission of Ordnance Survey on behalf of HMSO.
© Crown copyright and database rights 2017. All rights reserved.
Ordnance Survey licence number 100023395
Contains OS data © Crown copyright and database rights 2017.

P01	DH	HR	JB	11/04/2019
ORDER LIMITS REVISED & DESIGN AMMENDMENTS				
P00	IW	HR	MD	11/05/2018
ORDER LIMITS REVISED & MINOR AMENDMENTS				
REVISION	DRAWN	CHECKED	APPROVED	DATE
DESCRIPTION				



Suffolk
County Council

PROJECT TITLE



Lake Lothing
THIRD CROSSING

DRAWING TITLE

Water Environment Study Area
and Baseline Features
Figure 17.1

DRAWING STATUS

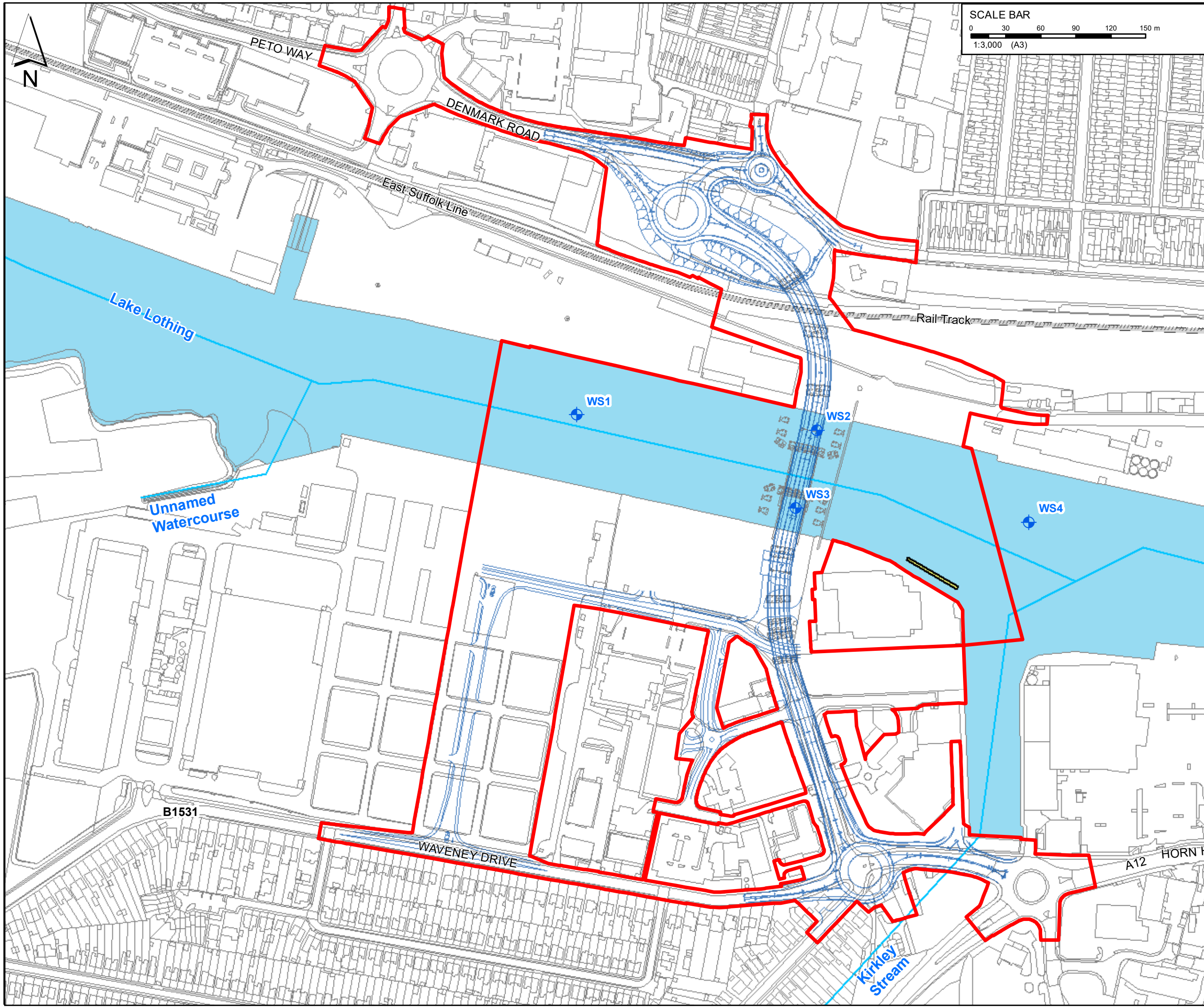
For DCO Examination

DRAWN	CHECKED	APPROVED	AUTHORISED	SUITABILITY
DH	HR	HR	JB	S4

SCALE @ A3 SIZE	DATE	REVISION
1:20,000	11/04/2019	P01

DRAWING NUMBER

Project	Originator	Volume
1069948-WSP-EGN-LL_C19-SK-LE-0015		
Location	Type	Role
		Number



KEY

Order Limits

The Scheme (illustrative)

Waterbodies

Pontoon

Water Quality Sampling Location

Mapping reproduced by permission of Ordnance Survey on behalf of HMSO.
© Crown copyright and database rights 2017. All rights reserved.
Ordnance Survey licence number 100023395
Contains OS data © Crown copyright and database rights 2017.

P01	DH	HR	JB	11/04/2019
ORDER LIMITS REVISED & DESIGN AMMENDMENTS				
P00	IW	HR	MD	11/05/2018
ORIGINAL ISSUE				
REVISION	DRAWN	CHECKED	APPROVED	DATE
DESCRIPTION				

Suffolk
County Council

PROJECT TITLE

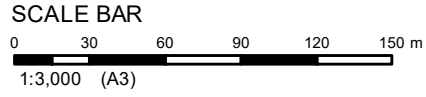
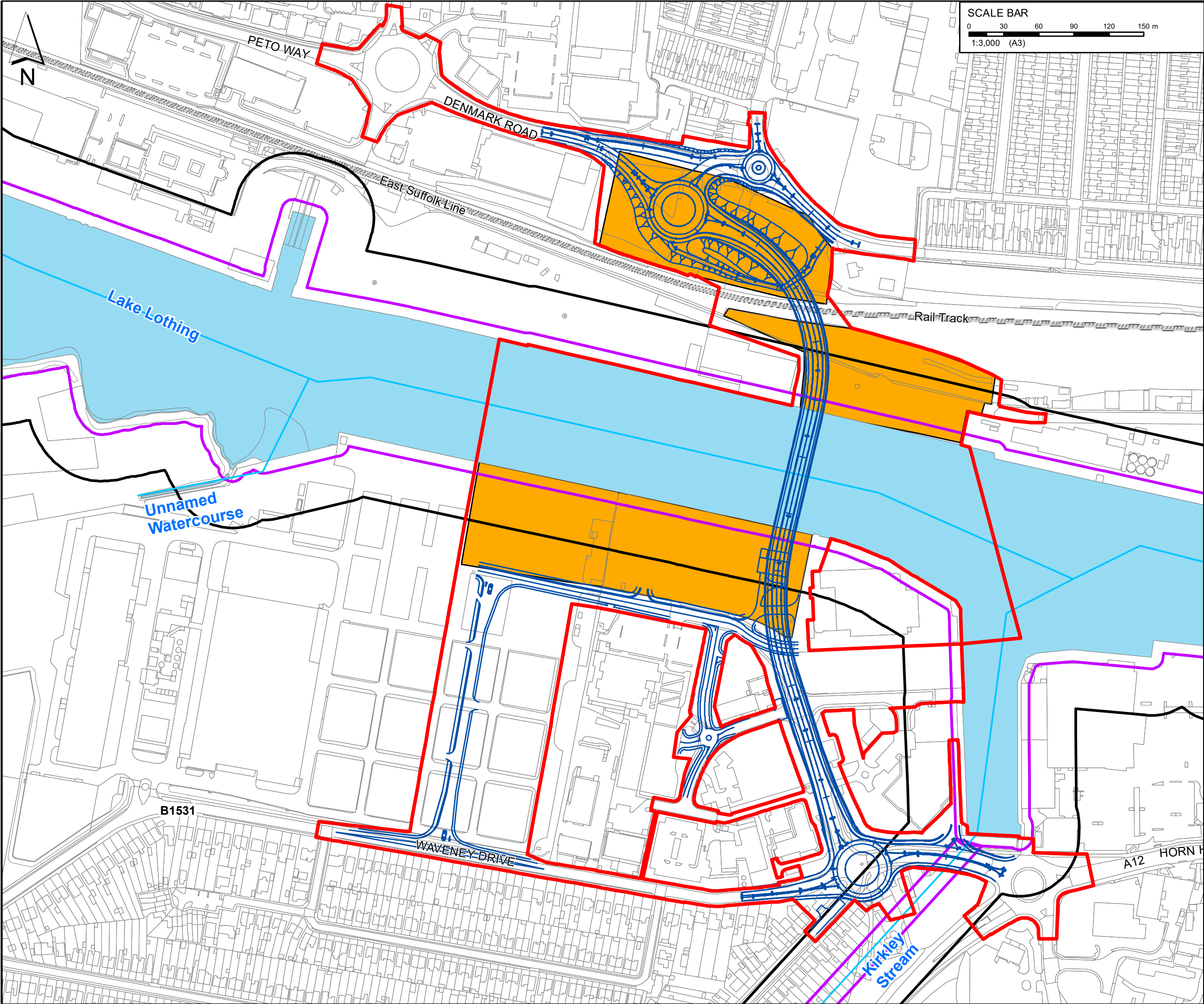
Lake Lothing
THIRD
CROSSING

DRAWING TITLE

Water Quality Sampling Locations
Figure 17.2

DRAWING STATUS				
For DCO Examination				
DRAWN	CHECKED	APPROVED	AUTHORISED	SUITABILITY
DH	HR	HR	JB	S4
SCALE @ A3 SIZE		DATE	REVISION	
1:3,000		11/04/2019	P01	
DRAWING NUMBER				
Project		Originator	Volume	
1069948-WSP-EGN-LL_C19-SK-LE-0029				
Location	Type	Role	Number	

Document Path: \\uk.wspgroup.com\central data\Projects\62240xxx\62240712 - Lake Lothing DCO ES\GIS Data\01 GIS Mapping\ES_Figures\Figure 17_2 169948-MOU-EGN-LL-C19-SK-LE-0017 P01.mxd



- KEY**
- Order Limits
 - The Scheme (illustrative)
 - Waterbodies
 - Construction Compound
 - 10m Waterbody Buffer
 - 50m Waterbody Buffer

Mapping reproduced by permission of Ordnance Survey on behalf of HMSO.
© Crown copyright and database rights 2017. All rights reserved.
Ordnance Survey licence number 100023395
Contains OS data © Crown copyright and database rights 2017.

P01	DH	HR	JB	11/04/2019
ORDER LIMITS REVISED & DESIGN AMMENDMENTS				
P00	IW	HR	MD	11/05/2018
ORDER LIMITS REVISED & DRAWING NO. CHANGED FROM FIGURE 17.2				
REVISION	DRAWN	CHECKED	APPROVED	DATE



DRAWING TITLE

Waterbody Protection Areas
Figure 17.3

DRAWING STATUS				
For DCO Examination				
DRAWN	CHECKED	APPROVED	AUTHORISED	SUITABILITY
DH	HR	HR	JB	S4
SCALE @ A3 SIZE		DATE	REVISION	
1:3,000		11/04/2019	P01	
DRAWING NUMBER				
Project		Originator	Volume	
1069948-WSP-EGN-LL_C19-SK-LE-0017				
Location	Type	Role	Number	